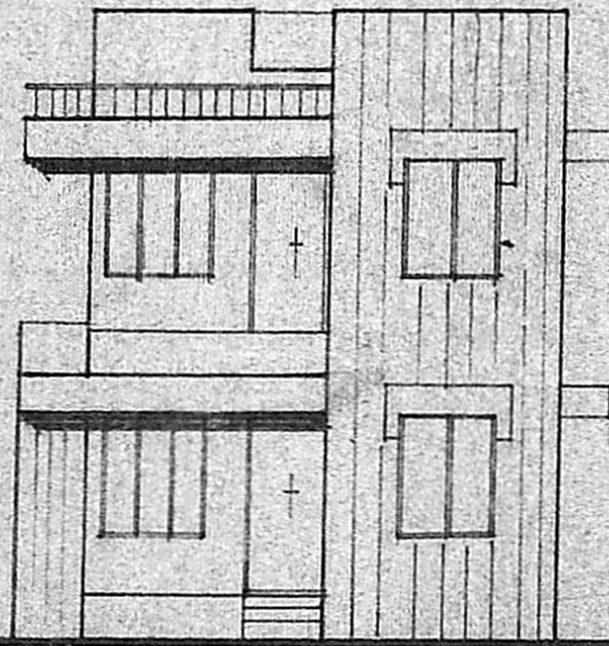
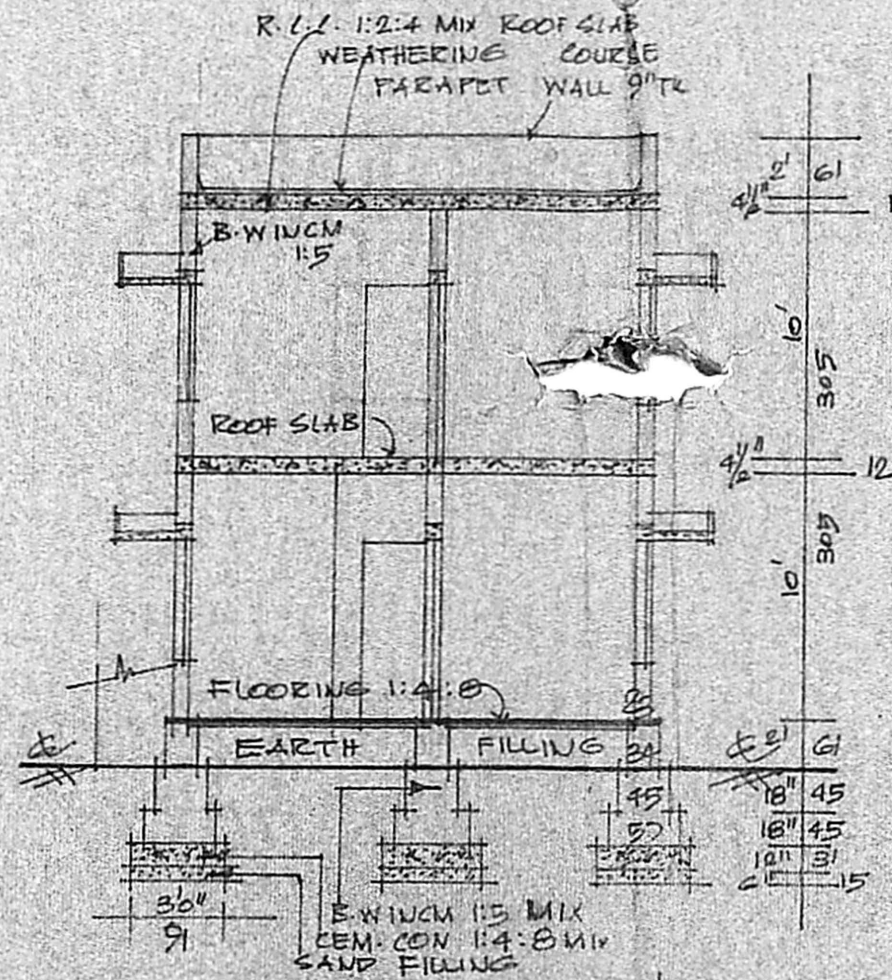


PLAN SHOWING THE PROPOSED CONSTRUCTION OF FIRST FLOOR TO THE EXG. BUILDING IN S-NO 167/1A, 1A3, M2 OF VANDALUR VILLAGE - AT P.NO 64 - SHANMUGA MUDALIAR NAGAR - KATTANKULATHUR PANCHAYAT UNION - * EXG. GR. FLOOR APPD. NO. P.DIS. 6439/87 DATED 29-9-87.

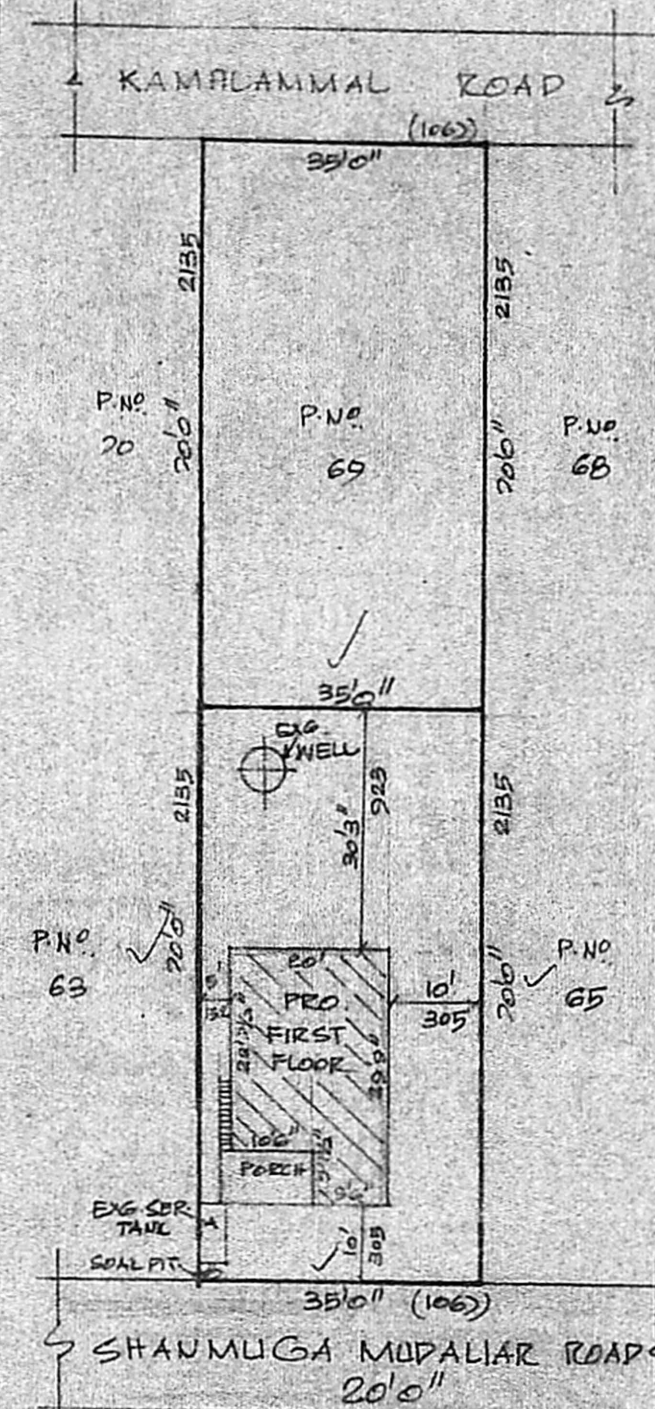
SCALE 1:100 & 300



FRONT ELEVATION



SECTION ON AA

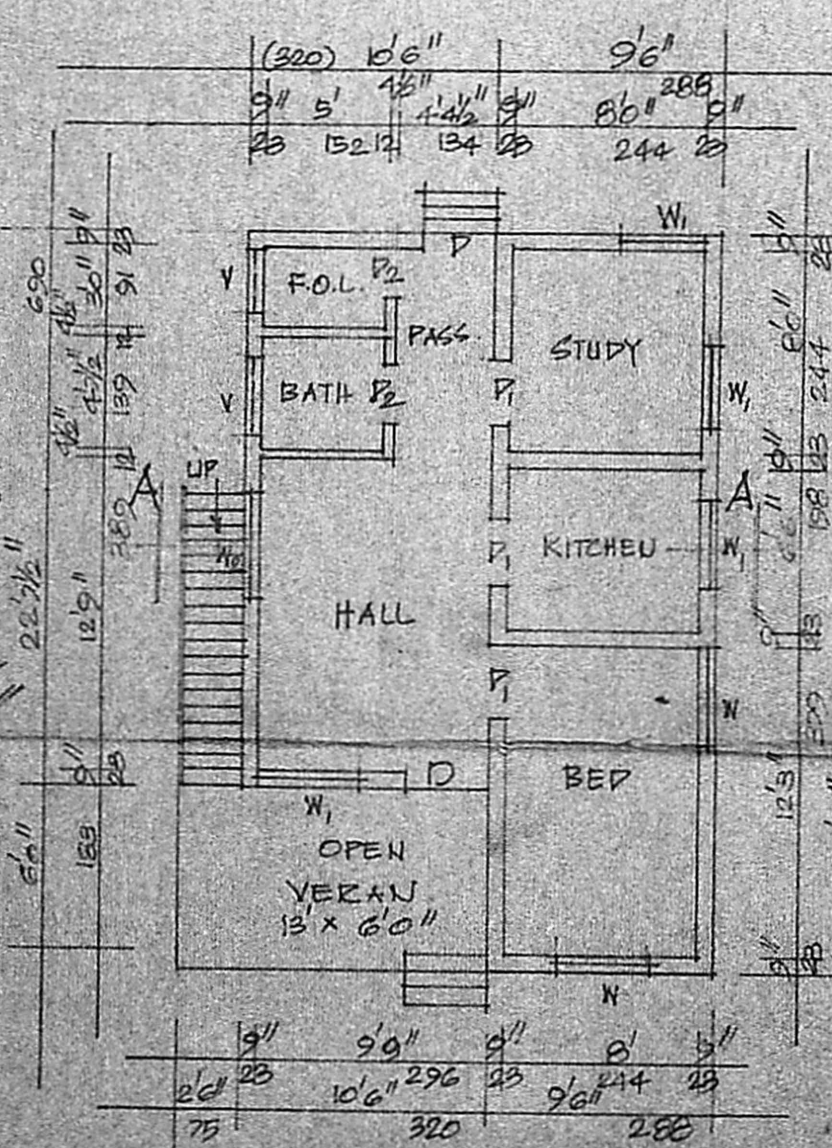


SITE PLAN SCALE 1:300

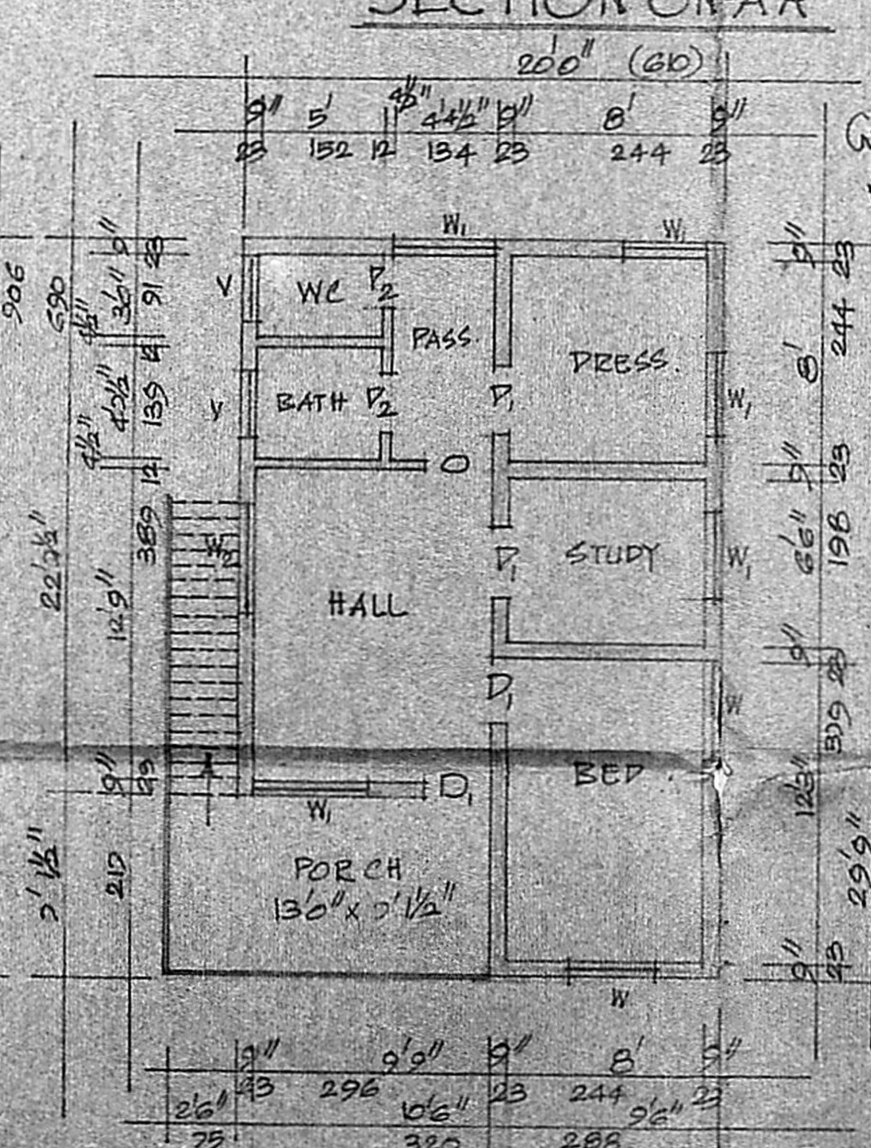
Planning Permit No. H/1238/00
APPROVED
 Subject to the conditions in this office letter.
 No. BU 24504/89
 12/12/90
 FOR MEMBER SECRETARY
 MADRAS METROPOLITAN DEVELOPMENT AUTHORITY

KEY PLAN (NTS)

Surveying Plan
 A. / 24504/89
 5/1/90 18/1/90



GROUND FLOOR PLAN



FIRST FLOOR PLAN

REFERENCE

D. DOOR	100 X 213
P. DOOR	91 X 198
D2. DOOR	75 X 183
W. WINDOW	91 X 135
W. WINDOW	135 X 135
V. VENT	75 X 45
O. OPEN	91 X 213

COLOUR INDEX

EXISTING	[Symbol]
PROPOSED	[Symbol]
ROAD	[Symbol]
SITE BOUNDRY	[Symbol]

STAIR CASE DETAILS

WIDTH	75CMS
RAISE	17 CMS
TREAD	23CMS

TOTAL PLOT EXTENT	- 2450 SQ. FT.	228 SQ. MTS.
EXG. BUILDING G.F.	- 520 SQ. FT.	48 SQ. MTS.
PROPOSED PUNTH F. FLOOR	- 520 SQ. FT.	48 SQ. MTS.
OPEN SPACE	- 1930 SQ. FT.	180 SQ. MTS.
FSI COVERAGE	0.42	21%

X T. Parthasamthy

OWNER

K. Krishnarajan, L.C.E.,
 Consulting Engineer
 Licensed Surveyor
 MADRAS CORPORATION &
 TAMILNADU MUNICIPALITY
 LICENSE No. 486 (Hnd Class)
 3, Brinca Avenue Kennedy Street
 WEST TAMBARAM, MADRAS-600 042